

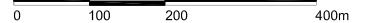



Key

-  Application boundary
-  Land controlled by Applicant

Scale 1:10,000 @ A3

Land Controlled by the Applicant
Figure 2

Mainhill OCCS
Scoping Report